



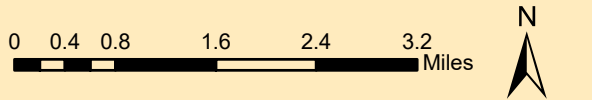


Sources: Esri, HERE, Garmin, USGS, Intermap, INCREMENT P, NRCan, Esri Japan, METI, Esri China (Hong Kong), Esri Korea, Esri (Thailand), NGCC, (c) OpenStreetMap contributors, and the GIS User Community

-  WMA Boundary
-  Dog Training Area
-  Parking
-  Range

Stafford Forge Wildlife Management Area  
 Ocean County - Eagleswood, Little Egg Harbor  
 & Stafford Townships  
 12,592.29 Acres



NJ Department of  
 Environmental Protection  
 NJ Division of Fish & Wildlife

