




Content may not reflect National Geographic's current map policy. Sources: National Geographic, Esri, DeLorme, HERE, UNEP-WCMC, USGS, NASA, ESA, METI, NRCAN, GEBCO, NOAA, increment P Corp.

-  Parking
-  Range
-  WMA Boundary

**Makepeace Lake
Wildlife Management Area
Atlantic County -
Hamilton & Mullica Townships
11,726.96 Acres**

0 0.75 1.5 3 Miles

Department of Environmental
Protection
New Jersey Division of
Fish and Wildlife

