





Sources: Esri, HERE, DeLorme, USGS, Intermap, increment P Corp., NRCAN, Esri Japan, METI, Esri China (Hong Kong), Esri (Thailand), MapmyIndia, © OpenStreetMap contributors, and the GIS User Community

-  Parking
-  Boat Launch
-  Dog Training Area
-  WMA Boundary

**Hainesville Wildlife Management Area**  
**Sussex County - Montaque & Sandyton Townships**  
**749.05 Acres**

0    0.225    0.45    0.9 Miles

Department of Environmental  
 Protection  
 New Jersey Division of  
 Fish and Wildlife

